STATEMENT OF THE PLAN PROPOSAL

ESSEE No : 31-106-16-0234-7

TAILS OF REGISTERED DEED :
OK No. : I VOL. No. : 1 PAGE No. : 3027 - 3063
NG No. : 00189 YEAR : 2004 PLACE:D.S.R.-III, 24 PGS.(S)

TAILS OF REGISTERED POWER OF ATTORNEY (I) :
OK No. : I,V VOL. No. : 73 PAGE No. : 117 - 128
NG No. : 4033 YEAR : 2004 PLACE : A.R.A., KOLKATA

TAILS OF REGISTERED POWER OF ATTORNEY (II) :
OK No. : I,V VOL. No. : 67 PAGE No. : 29 - 39
NG No. : 3657 YEAR : 2004 PLACE : A.R.A., KOLKATA

ETAILS OF REGISTERED BOUNDARY DECLARATION :
OOK No. : I VOL. No.:1630-2023 PAGE No. : 85804-85818
EING No.:163003106 DATE:03.10.2023 PLACE:D.S.R.-V, 24 PGS.(S)

ETAILS OF REGISTERED DEED OF GIFT (CORNER SPLAY) :
OOK No. : I VOL. No.:1630-2023 PAGE No. : 85835-85850
EING NO.:163003108 DATE:03.10.2023 PLACE:D.S.R.-V, 24 PGS.(S)

DETAILS OF REGISTERED DEED OF GIFT (STRIP OF LAND) :
OOK No. : I VOL. No.:1630-2023 PAGE NO. : 85819-85834
EING No.:163003107 DATE:03.10.2023 PLACE:D.S.R.-V, 24 PGS.(S)

No. OF STOREY = PARTLY G+IV & PARTLY IV
No. OF TENEMENTS = 16 Nos.
SIZE OF TENEMENTS : BELOW 50=2 Nos., 50-75 SQM=8 Nos. & 75-100 SQM=6 Nos.

PART-B

01. AREA OF LAND :
AS PER TITLE DEED = (11 K - 05 CH - 27 SFT) = 759.197 SQM
02. AS PER BOUNDARY DECLARATION = (10 K-15 CH-0.35 SFT) = 731.638 SQM
03. AREA OF SPLAY CORNER = (2.878 + 2.879) = 5.757 SQM
04. AREA OF STRIP = 23.951 SQM
05. (i) SANCTIONED GROUND COVERAGE (38.826%) = 283.514 SQM
(ii) PROPOSED GROUND COVERAGE (36.911%) = 270.053 SQM
06. PROPOSED HEIGHT = 14.950 M
07. DEPTH OF BUILDING = 32.842 M
08. FRONTAGE OF PLOT = 9.573 M

09. AREA CALCULATION :

FLOORS	SANCTIONED	ERECTED						
	GROSS COVERED AREA (SQM)	GROSS COVERED AREA (SQM)	CUTOUT STAIR WELL (SQM)	CUTOUT LIFT WELL (SQM)	NET COVERED AREA (SQM)	EXEMPTED AREA STAIR & STAIR LOBBY (SQM)	EXEMPTED AREA LIFT LOBBY (SQM)	NET FLOOR AREA (SQM)
GROUND FLOOR	283.514	266.733	-	0.000	266.733	15.941	2.906	247.886
1ST FLOOR	280.724	270.053	-	2.790	267.263	15.941	2.906	248.416
2ND FLOOR	280.724	270.053	-	2.790	267.263	15.941	2.906	248.416
3RD FLOOR	280.724	270.053	-	2.790	267.263	15.941	2.906	248.416
4TH FLOOR	204.606	194.444	-	2.790	191.654	15.941	2.906	172.807
TOTAL	1330.292	1271.336	-	11.160	1260.176	79.705	14.530	1165.941

10. TENEMENTS & CAR PARKING CALCULATION :

(A) RESIDENTIAL :

MARKED	TENEMENT SIZE (SQM)	PROPORTIONAL AREA TO BE ADDED (SQM)	ACTUAL TENEMENT AREA (SQM)	No. OF TENEMENT	REQUIRED CAR PARKING (No.)
A	67.151	13.509	80.660	3	5
B	55.944	11.254	67.198	1	
C	58.439	11.756	70.195	1	
D	55.671	11.199	66.870	4	
E	40.424	8.132	48.556	2	
F	73.960	14.879	88.839	2	
G	56.525	11.371	67.896	1	
H	58.439	11.756	70.195	1	
I	66.204	13.318	79.522	1	

11. TOTAL REQUIRED CAR PARKING = 5 Nos.
12. TOTAL PROVIDED CAR PARKING = 5 Nos.
13. PERMISSIBLE AREA FOR PARKING = 125.000 SQM
14. PROVIDED AREA OF PARKING = 132.145 SQM
15. PERMISSIBLE F.A.R = 1.75
16. PROPOSED F.A.R = (1165.941 - 125.000) / 731.638 = 1.423 < 1.75
17. OVER HEAD TANK AREA = NIL
18. STAIR HEAD ROOM AREA = 19.235 SQM
19. LIFT MACHINE ROOM AREA = 8.8569 SQM
20. LIFT MACHINE ROOM STAIR AREA = 5.700 SQM
21. TERRACE AREA = 270.053 SQM
22. AREA OF CUPBOARD = NIL
23. OTHER AREA ONLY FOR FEES =(79.705+14.530+5.700) = 99.935 SQM

AREA STATEMENT :

1. LAND AREA : 731.638 SQM
2. ALLOWABLE GROUND COVERAGE : 50.00% = 365.108 SQM
3. AVERAGE WIDTH OF ROAD : 6.000 M
4. ALLOWABLE F.A.R. : 1.75
5. SIZE OF FLAT :
a) No. OF FLATS BELOW 50 SQM : 2 Nos.
b) No. OF FLATS 50 SQM - 75 SQM : 8 Nos.
c) No. OF FLATS 75 SQM - 100 SQM : 5 Nos.
d) No. OF FLATS ABOVE 100 SQM : NA
6. CAR PARKING :
a) Nos. OF CAR PARKING REQUIRED : 5 Nos.
b) Nos. OF CAR PARKING PROVIDED : 5 Nos.

SANCTIONED / ERECTED AREA :

7. SANCTIONED GROUND COVERAGE : 283.514 SQM (38.826%)
ERECTED GROUND COVERAGE : 270.053 SQM (36.911%)
8. SANCTIONED GROUND FLOOR AREA : 260.549 SQM
ERECTED GROUND FLOOR AREA : 247.886 SQM
09. SANCTIONED 1ST FLOOR AREA : 260.549 SQM
ERECTED 1ST FLOOR AREA : 248.416 SQM
10. SANCTIONED 2ND & 3RD FLOOR AREA : 260.549 SQM
ERECTED 2ND & 3RD FLOOR AREA : 248.416 SQM
11. SANCTIONED 4TH FLOOR AREA : 181.641 SQM
ERECTED 4TH FLOOR AREA : 172.807 SQM
12. SANCTIONED TOTAL FLOOR AREA : 1223.837 SQM
ERECTED TOTAL FLOOR AREA : 1165.941 SQM
13. SANCTIONED F.A.R. : 1.504
CONSUMED F.A.R. : 1.423
14. SANCTIONED AREA OF CAR PARKING : 127.232 SQM
PROVIDED AREA OF CAR PARKING : 132.145 SQM
15. SANCTIONED AREA OF LOFT : NA
ERECTED AREA OF LOFT : NA
16. SANCTIONED AREA OF CUPBOARD : NA
ERECTED AREA OF CUPBOARD : NA
17. SANCTIONED STAIR HEAD ROOM AREA : 20.230 SQM
ERECTED STAIR HEAD ROOM AREA : 19.235 SQM
18. SANCTIONED OVER HEAD TANK AREA : 6.800 SQM
ERECTED OVER HEAD TANK AREA : 0.000 SQM
19. SANCTIONED LIFT MACHINE ROOM AREA : 9.393 SQM
ERECTED LIFT MACHINE ROOM AREA : 8.856 SQM
20. ERECTED LIFT MACHINE ROOM STAIR AREA : 5.700 SQM
21. SANCTIONED HEIGHT OF THE BUILDING : 14.950 M
ERECTED HEIGHT OF THE BUILDING : 14.950 M
22. SANCTIONED DEPTH OF THE BUILDING : 33.326 M
ERECTED DEPTH OF THE BUILDING : 32.842 M
23. SANCTIONED EXEMPTED AREA : 100.775 M
ERECTED EXEMPTED AREA : 94.235 M
24. OTHER AREA FOR FEES : 99.935 M

STATEMENT OF THE PLAN PROPOSAL

PART A	PART B
1. ASSESSEE No.: 31-106-16-0234-7	1. GROUND COVERAGE = 270.053 SQM
2. DETAILS OF REGISTERED DEED : BOOK No. : I, VOL. No. : 1, PAGES : 3027 - 3063, BEING No. : 00189, YEAR : 2004, D.S.R. III, SOUTH 24 PGS.	2. F.A.R. CONSUMED = 1.423
3. DETAILS OF POWER OF ATTORNEY : BOOK No. : I,V,IV, VOL. No. : 73, 67, PAGES : 117 - 128, 29 - 39, BEING No. : 4033, 3657, YEAR : 2004, 2004, A.R.A. CALCUTTA.	3. TOTAL COVERED AREA = 1165.937 SQM (INCLUDING CAR PARKING AREA)
	4. TOTAL SERVICE AREA = 68.375 SQM AT GROUND FLOOR
3. a) AREA OF PLOT OF THE LAND : = 731.638 SQM	5. TOTAL CAR PARKING AREA=132.145 SQM
b) No. OF STORIED = G+IV (INCLUDING BASEMENT IF ANY)	6. REQUIRED CAR PARKING = 5 Nos.
5. No. OF TENEMENTS = 15 Nos.	7. PROVIDED CAR PARKING SPACE= 5 Nos.
6. SIZE OF TENEMENTS : BELOW 50 = 2 Nos., 50 - 75 SQM = 8 Nos., 75 - 100 SQM = 5 Nos.	8. TOTAL EXEMPTED AREA FROM F.A.R. = 94.238 SQM
	9. TOTAL OTHER AREA FOR FEES = 99.938 SQM

SCHEDULE OF DOORS & WINDOWS :

DOORS :

SL. No.	TYPE	WIDTH	HEIGHT
1.	D	1000	2100
2.	D1	900	2100
3.	D2	800	2100
4.	D3	700	2100

WINDOWS :

SL. No.	TYPE	WIDTH	HEIGHT
1.	W1	1500	1350
2.	W2	1200	1350
3.	W3	900	1350
4.	W4	600	600

SPECIFICATIONS :

1. ALL GRADE OF CONCRETE - M20.
2. ALL GRADE OF STEEL - Fe 415
3. ALL OUTER WALL - 200mm THK. 1:6 MORTER.
4. ALL INTERNAL WALL-75mm THK WITH 1:4 MORTER EXCEPT OTHERWISE MENTIONED.
5. ALL PLASTER - 12mm THK WITH 1:4 MORTER.
6. BEARING CAPACITY OF SOIL AS PER SOIL REPORT.
7. ALL OTHER MATERIALS USED AS PER IS CODE :
a) ALL SORTS OF PRECAUTIONARY MEASURES WILL BE TAKEN AT THE TIME OF CONSTRUCTION WHICH WILL NOT EXCEED THE LOAD BEARING WALL. THIS MEASURES INDICATES THE SEPTIC TANK & U.G.W.RESERVOIR MAINLY.
b) ALL DIMENSIONS ARE IN MM.

OWNER'S DECLARATION

I DO HERE BY DECLARE WITH FULL RESPONSIBILITY THAT, I ENGAGED L.B.S. & E.S.E. DURING CONSTRUCTION. I FOLLOWED THE INSTRUCTION OF L.B.S. & E.S.E. DURING CONSTRUCTION OF THE BUILDING. K.M.C. AUTHORITY WILL NOT BE RESPONSIBLE FOR STRUCTURAL STABILITY OF THE BUILDING & ADJOINING STRUCTURE IF ANY SUBMITTED DOCUMENT ARE FAKE. THE K.M.C AUTHORITY WILL REVOKE THE SANCTION PLAN. THE CONSTRUCTION OF S.U.G.W.R. & SEPTIC TANK TAKEN UNDER THE GUIDANCE OF L.B.S./E.S.E. BEFORE STARTING OF BUILDING FOUNDATIONS.

Signatory of Sri. Subir Mondal
Constituted Attorney in favour of Smt. ILA Rani Talukder being No.-3657, Book No.-IV, Volume No.-67, Page No. 29 to 39, year 2004 at ADS, Regd. At Assurances-III Calcutta and Sri Bipul Ranjan Talukder & Others being No.-160200305, Book No.-IV, Volume No.-1603-2018 Page 6311 to 6349, year 2018, and Smt. Arati Talukder & others being No.-160200162, Book No.-IV, Volume No. 1603-2018, Page No.-3277 to 3314 year 2018.

SIGNATURE OF OWNER

DECLARATION OF L.B.S.

I CERTIFIED WITH FULL RESPONSIBILITY THAT THE BUILDING PLAN HAS BEEN DRAWN UP AS STANDS DEFACTO ON THE PREMISES No.-234, PURBACHAL MAIN ROAD, WARD No.-106, BOROUGH-XII, KOLKATA-700078, IN COMPLIANCE WITH B. P. No.-2014120012, DATED-10.04.2014 WITH SOME CHANGES.

THE WORK HAS BEEN COMPLETED IN ACCORDANCE WITH THE SANCTIONED PLAN AND TO MY BEST SATISFACTION. THE WORKMANSHIP AND ALL THE MATERIALS (TYPE AND GRADE) HAVE BEEN USED STRICTLY IN ACCORDANCE WITH GENERAL AND DETAILED SPECIFICATION. NO PROVISION OF K.M.C. BUILDING ACT AND K.M.C. BUILDING RULE 2009 HAVE BEEN VIOLATED IN COURSE OF THE WORK. THE BUILDING IS FIT FOR HUMAN HABITATION.

DEBRUP CHANDA
L.B.S. CLASS-I/1503
E.S.E. CLASS-II/565
KOLKATA MUNICIPAL CORPORATION

SIGNATURE OF L.B.S.

DECLARATION OF E.S.E.

I DO HEREBY CERTIFY THAT THE PARTLY G+IV & PARTLY IV STORIED RESIDENTIAL BUILDING ON PREMISES No.-234, PURBACHAL MAIN ROAD, WARD No.-106, BOROUGH-XII, KOLKATA-700078, HAVE BEEN SUPERVISED BY ME AND HAS BEEN COMPLETED ACCORDING TO THE B. P. No.-2014120012, DATED-10.04.2014 WITH SOME CHANGES.

THE WORK HAS BEEN COMPLETED TO THE BEST OF MY SATISFACTION. THE WORKMANSHIP AND ALL THE MATERIALS (TYPE AND GRADE) HAVE BEEN USED STRICTLY IN ACCORDANCE WITH GENERAL AND DETAILED SPECIFICATION. NO PROVISION OF K.M.C. BUILDING ACT 1980 AND K.M.C. BUILDING RULE 2009 HAVE BEEN VIOLATED IN COURSE OF THE WORK. THE BUILDING IS STRUCTURALLY SAFE FOR HUMAN HABITATION.

DEBRUP CHANDA
L.B.S. CLASS-I/1503
E.S.E. CLASS-II/565
KOLKATA MUNICIPAL CORPORATION

SIGNATURE OF E.S.E.

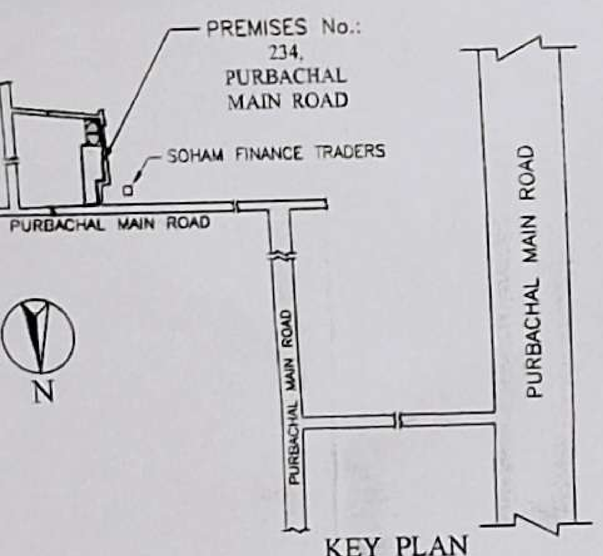

KEY PLAN
SCALE-1:4000

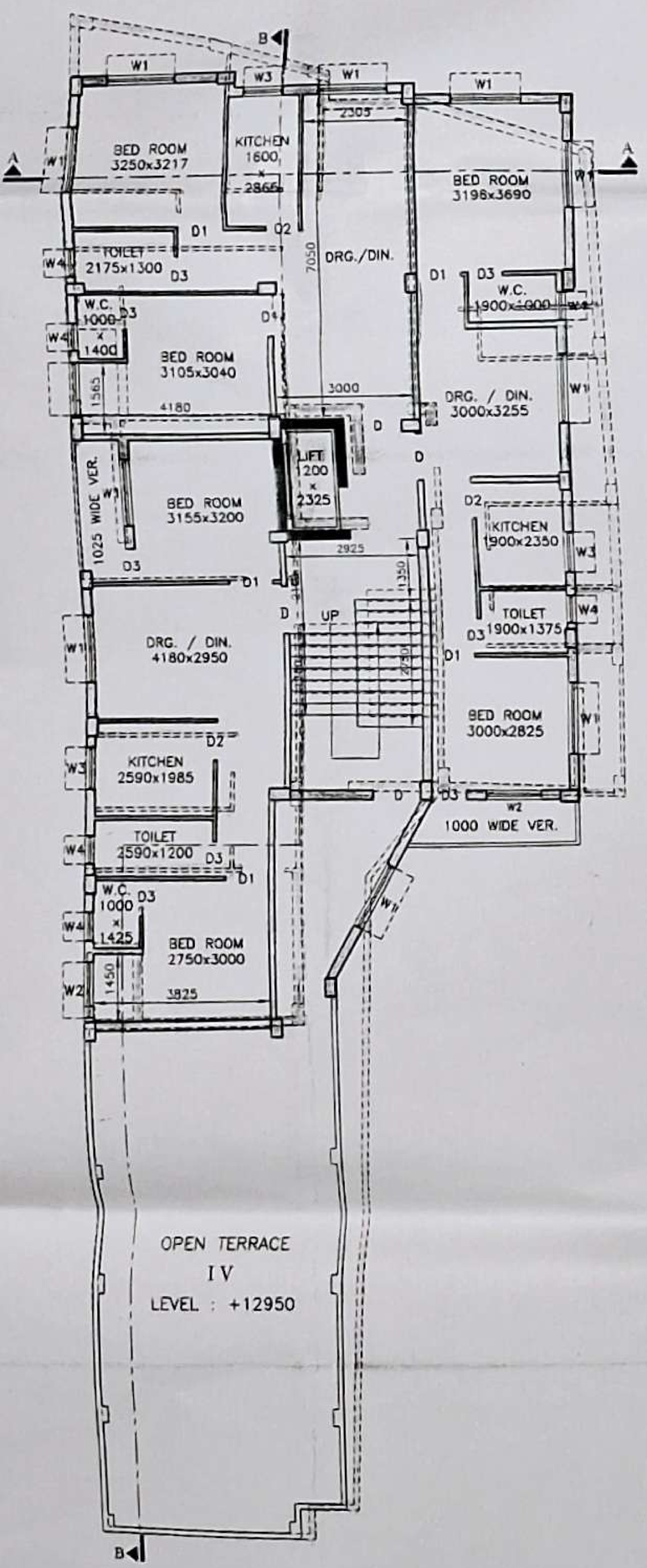

4TH FLOOR PLAN
SCALE-1:100

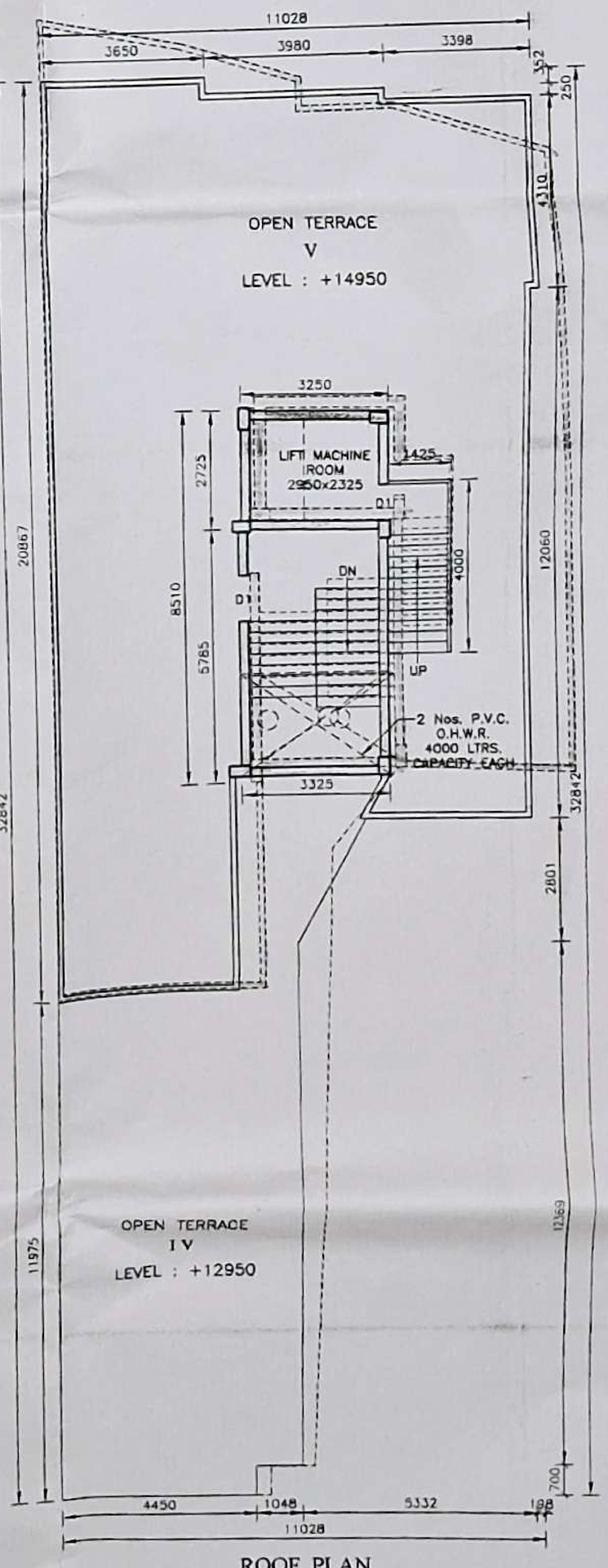

ROOF PLAN
SCALE-1:100

SCALE - 1:50, 1:100, 1:600, 1:4000

REGULARISATION PLAN OF PARTLY G+IV & PARTLY I V STORIED RESIDENTIAL BUILDING U / R 26 (2a) & (2b) AT PREMISES No. - 234, PURBACHAL MAIN ROAD IN WARD No. - 106, BOROUGH - X I I, KOLKATA - 700078, UNDER R. S. DAG No. - 1109, 1110 & 1112, KHATIAN No. - 972, 1228, 1229, 1446 & 1447, J. L. No. - 19, MOUZA - GARFA, P.S.- GARFA AS PER B. P. PLAN No. - 2014120012 DATED ON - 10.04.2014.

STATEMENT OF THE PLAN PROPOSAL

PART-A:

01. ASSESSEE No. : 31-106-16-0234-7
02. DETAILS OF REGISTERED DEED :
    BOOK No. : I VOL. No. : 1 PAGE No. : 3027 –
    BEING No. : 00189 YEAR : 2004 PLACE:D.S.R.-III, 24
03. DETAILS OF REGISTERED POWER OF ATTORNEY (I) :
    BOOK No. : IV VOL. No. : 73 PAGE No. : 117 – 1
    BEING No. : 4033 YEAR : 2004 PLACE : A.R.A., KOLK
04. DETAILS OF REGISTERED POWER OF ATTORNEY (II) :
    BOOK No. : IV VOL. No. : 67 PAGE No. : 29 – 39
    BEING No. : 3657 YEAR : 2004 PLACE : A.R.A., KOLK
05. DETAILS OF REGISTERED BOUNDARY DECLARATION :
    BOOK No. : I VOL. No.:1630-2023 PAGE No. : 8580
    BEING No.:163003106 DATE:03.10.2023 PLACE:D.S.R.-V, 2
06. DETAILS OF REGISTERED DEED OF GIFT (CORNER SPLAY) :
    BOOK No. : I VOL. No.:1630-2023 PAGE No. : 8583
    BEING NO.:163003108 DATE:03.10.2023 PLACE:D.S.R.-V, 2
07. DETAILS OF REGISTERED DEED OF GIFT (STRIP OF LAND) :
    BOOK No. : I VOL. No.:1630-2023 PAGE NO. : 8581
    BEING No.:163003107 DATE:03.10.2023 PLACE:D.S.R.-V, 2
08. No. OF STOREY = PARTLY G+IV & PARTLY IV
09. No. OF TENEMENTS = 16 Nos.
10. SIZE OF TENEMENTS : BELOW 50=2 Nos., 50-75 SQM=8 No
    75-100 SQM=6 Nos.

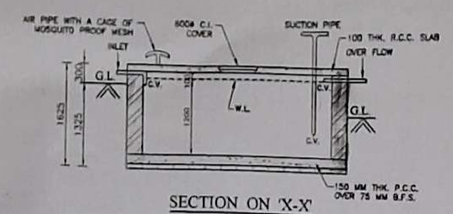

SECTION ON 'X-X'

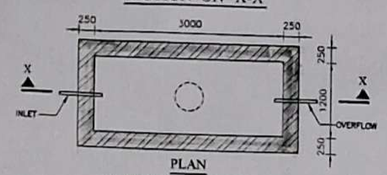

PLAN

S.U.G.W. RESERVOIR,
CAP. - 800 GALS. (3600 Ltrs.)

SCALE – 1:50

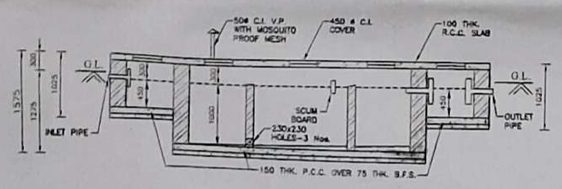

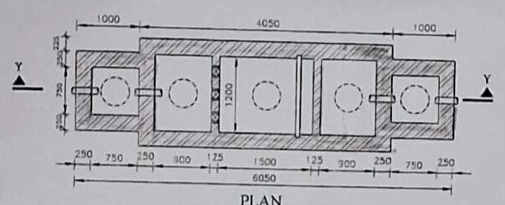

PLAN

DETAIL OF SEPTIC TANK (40 USESRS)

SCALE – 1:50

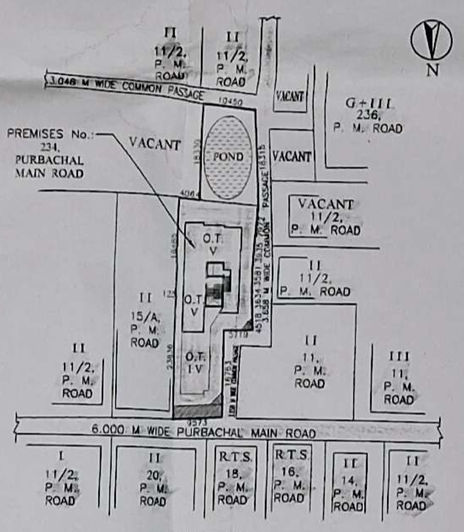

SITE PLAN

SCALE–1:600

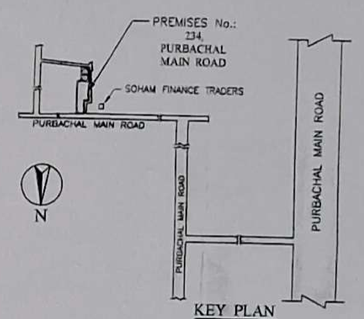

KEY PLAN

SCALE–1:4000

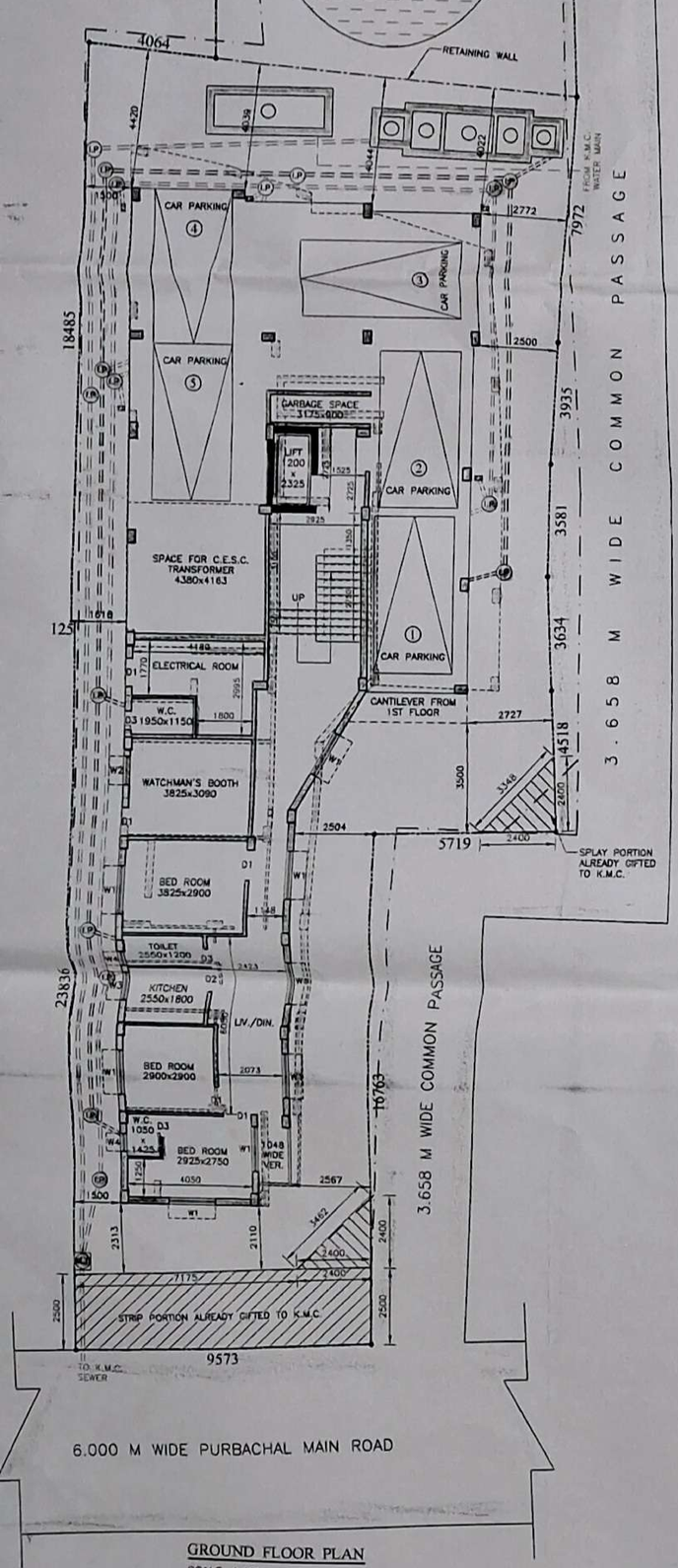

GROUND FLOOR PLAN

SCALE–1:100

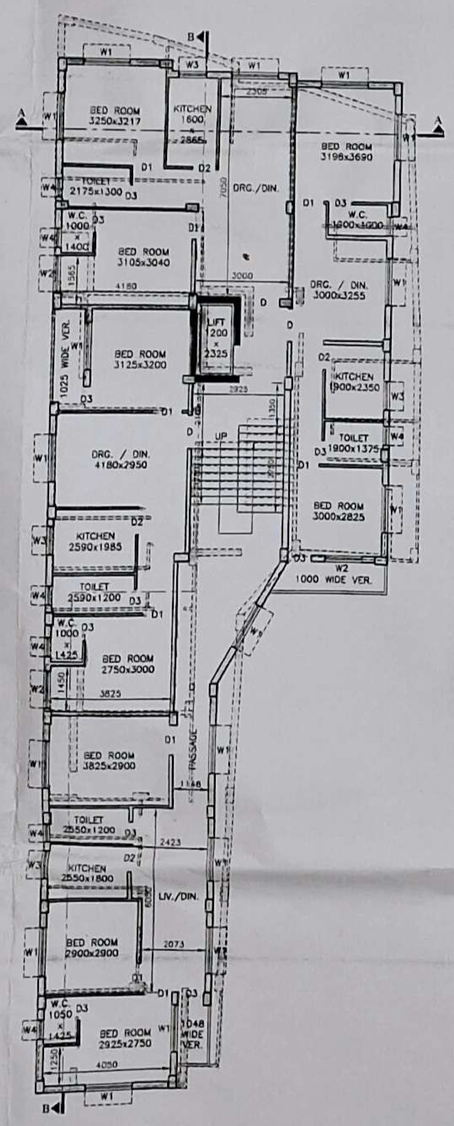

1ST FLOOR PLAN

SCALE–1:100

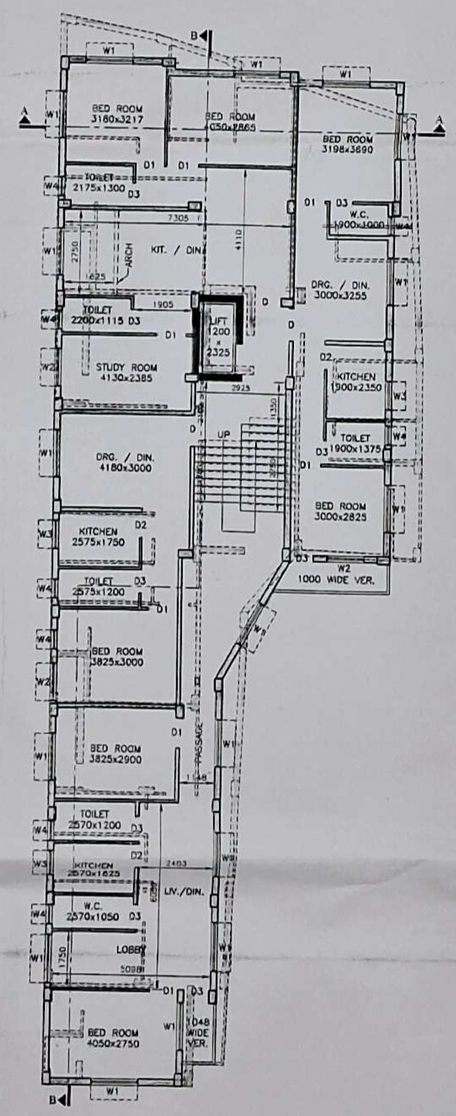

2ND FLOOR PLAN

SCALE–1:100

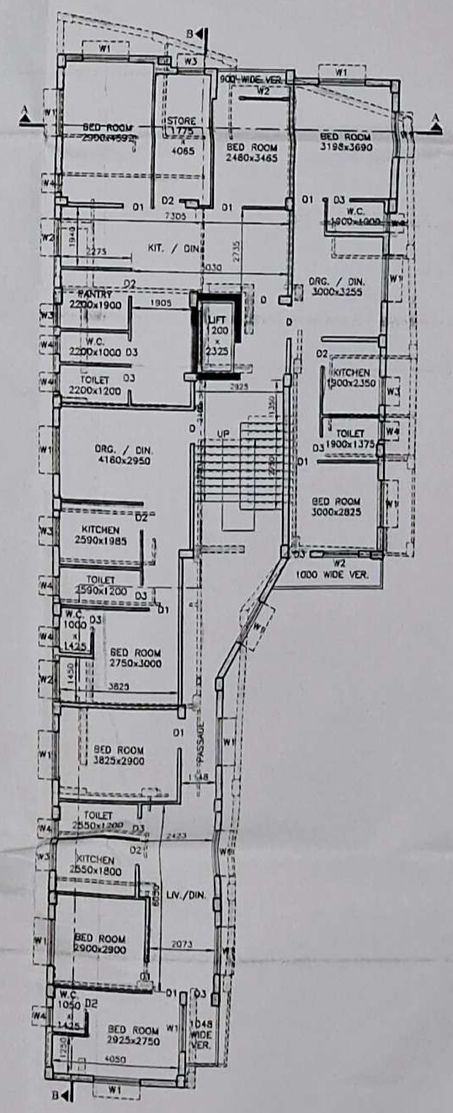

3RD FLOOR PLAN

SCALE–1:100

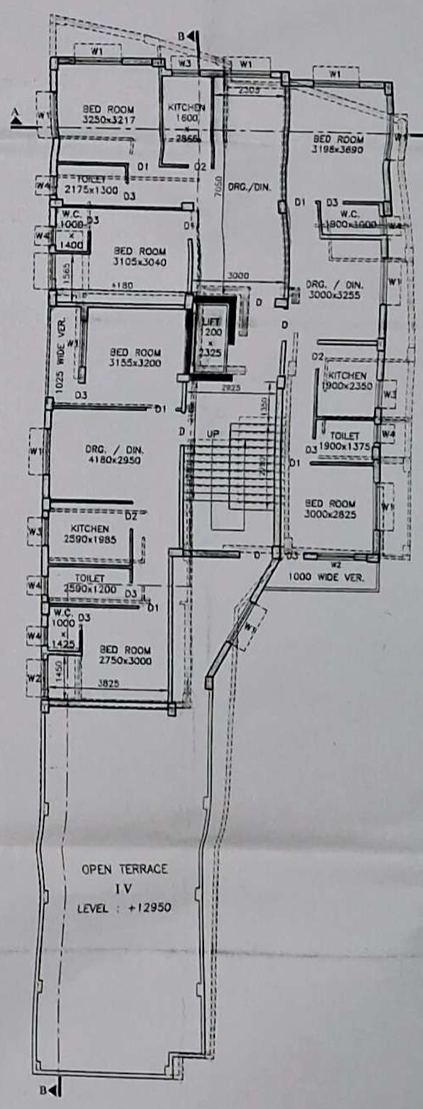

4TH FLOOR PLAN

SCALE–1:100